BLACK MOUNTAIN RANCHES SUBDIVISION

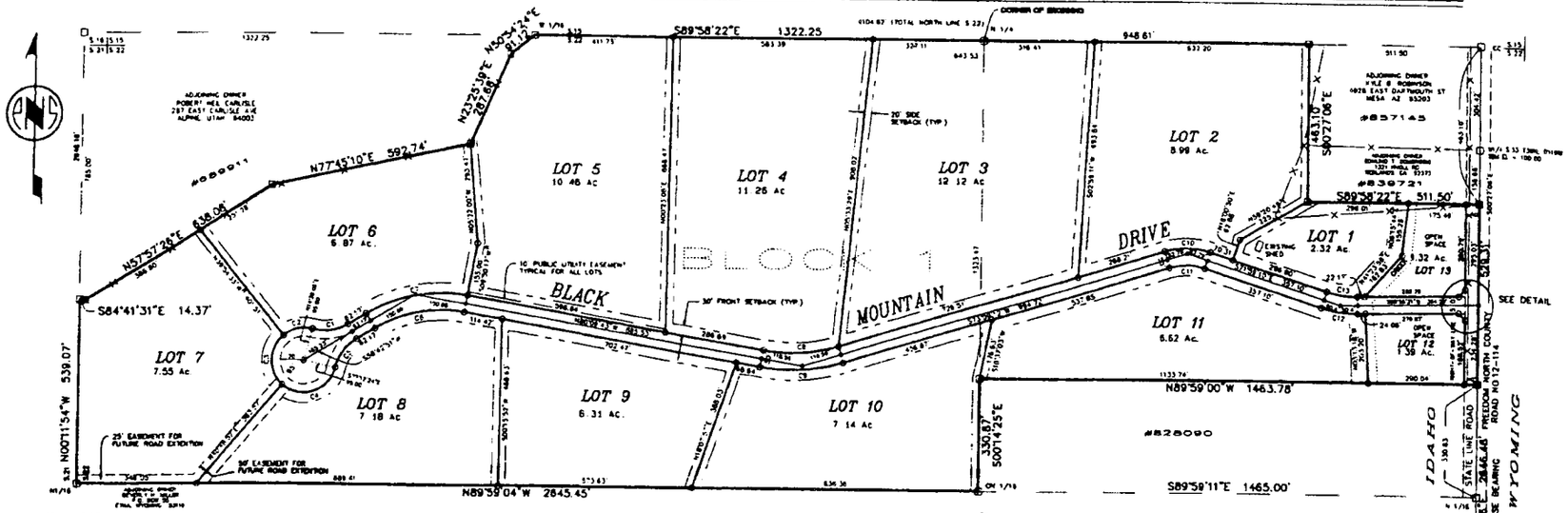

CURVE DATA

CURVE	ARC	CHORD BEARING	RADIUS	DELTA	CHORD	TANGENT
C1	108.30	N61°40'29"E	139.00'	45°55'15"	105.33	57.16
C2	90.44	N77°21'47"E	95.00	54°33'39"	87.08	48.97
C3	164.81	N60°23'10"E	95.00	99°36'35"	144.77	111.78
C4	195.69	N71°48'14"E	95.00	118°01'16"	163.88	156.17
C5	108.20	N78°48'14"E	135.00'	45°55'15"	105.33	57.13
C6	288.15	S79°18'34"W	375.00	41°07'25"	282.41	150.87
C7	303.09	N79°18'34"E	425.00'	41°07'25"	296.04	158.02
C8	59.33'	S89°29'44"W	475.00'	06°41'05"	59.29	29.71
C9	244.51'	S86°29'44"W	525.00'	26°41'05"	242.31	124.51
C10	136.80	S89°24'59"E	225.00'	34°51'38"	134.80	70.84
C11	108.48'	S89°24'59"E	175.00'	34°51'38"	106.84	55.84
C12	108.20'	S41°31'24"E	325.00'	19°04'29"	107.70'	54.60
C13	91.55	N61°31'24"W	275.00'	19°04'29"	91.13	46.20'

LEGEND

- □ INDICATES CORNER REPERPETUATION AND FOUND RECORD FILED OR TO BE FILED
- ▣ INDICATES A 1" GALVANIZED STEEL PIPE WITH BRASS CAP INSCRIBED "PLS 3910 BC PHIL" WYOMING" AND APPROPRIATE DETAILS FOUND BY SURVEY
- ○ INDICATES A 5/8"x24" STEEL REINFORCING ROD WITH 2" ALUMINUM CAP INSCRIBED "SUPERVISOR SCHERBEL LTD BC PHILT. WY PLS 3965 SET BY SURVEY
- • INDICATES A CALCULATED POINT, NO MONUMENT FOUND OR SET
- —x— INDICATES EXISTING FENCE LINE
- — — INDICATES SETBACK LINES

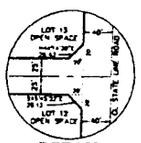

DETAIL

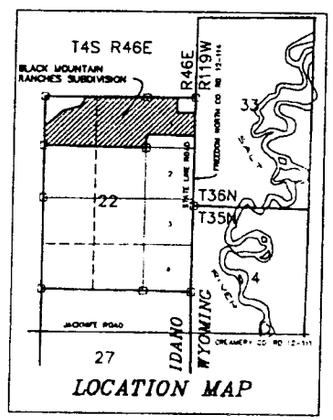

LOCATION MAP

First American Title Company
Idaho Falls, Idaho 83404
This sketch is made solely for the purpose of assisting in locating the premises The company assumes no liability for alleged loss or damage which may result from reliance on this map