EXHIBIT "A" RECORD OF SURVEY MAP

HOLIDAY HILLS

AN IDAHO CONDOMINIUM PROJECT

Located in the N.W COR. SEC.28, T.1N., R.38 E. B.M.

UNITS 101,103,105,107

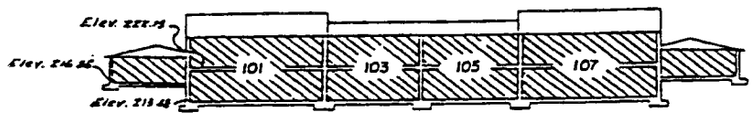

S.W. ELEV.

UNITS 102,104,106,108

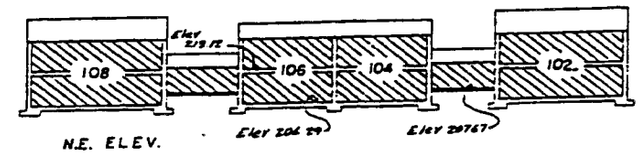

N.E. ELEV.

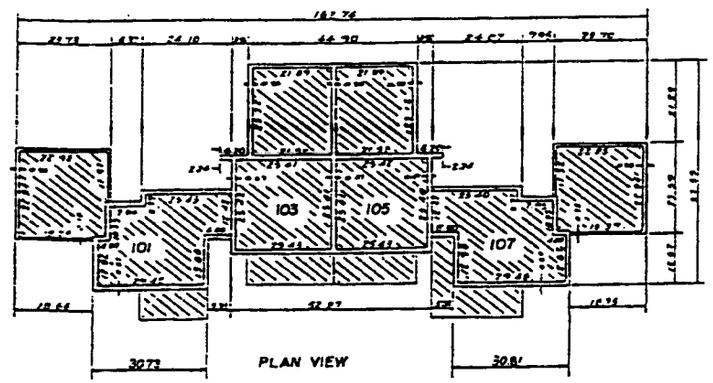

PLAN VIEW

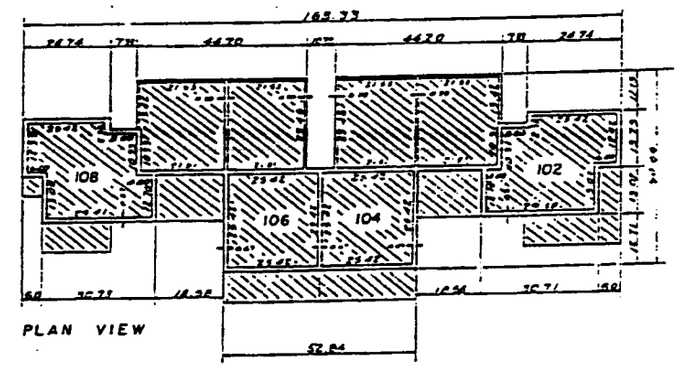

PLAN VIEW

TYPICAL SIDE ELEV. for BOTH UNITS

LEGEND

1. All interior dimensions are to finished surfaces.
2. All cross-hatched areas on this page indicate seperate ownership.
3. All elevations shown are assumed elevations, taken from the NE corner of the canal bridge on Mitchell Road, assumming an elevation of 100.00 feet.

First American Title Company
Idaho Falls, Idaho 83404

This sketch is made solely for the purpose of assisting in locating the premises. The company assumes no liability for alleged loss or damage which may result from reliance on this map.

FIRST AMERICAN